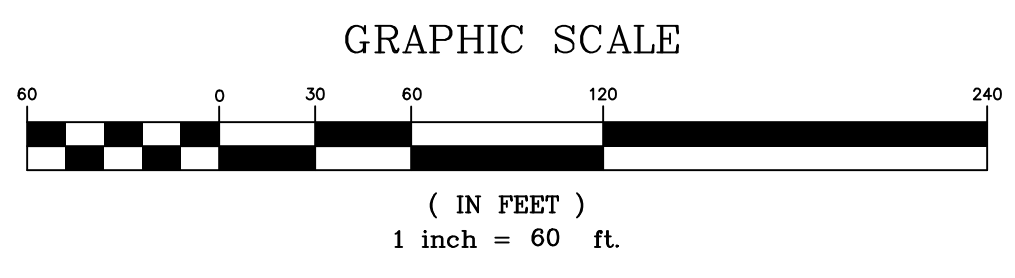



Site Plan in  
Tisbury, Mass.  
Prepared for  
Town of Tisbury  
Scale 1" = 60'  
March 23, 2020

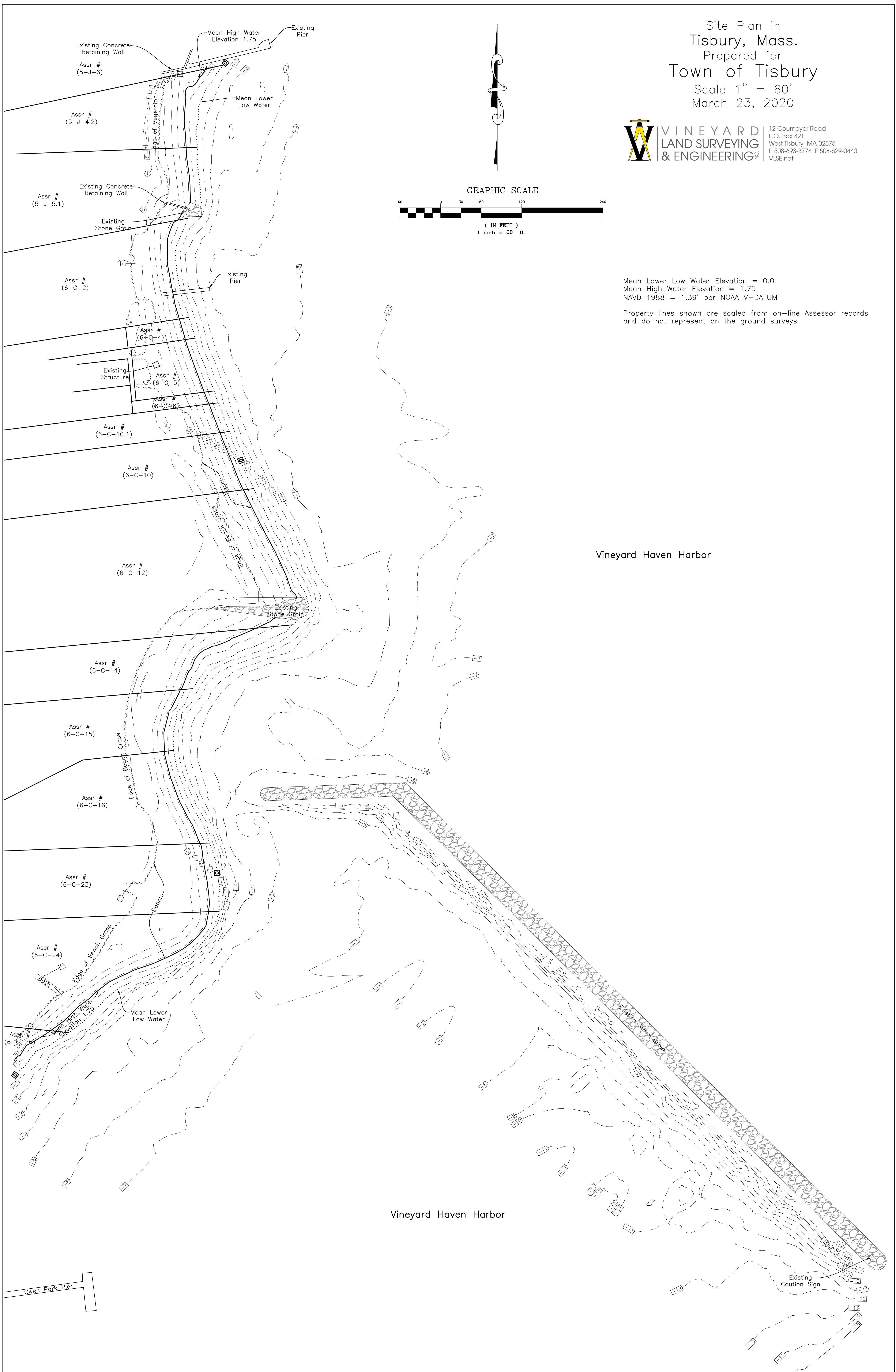
**VINEYARD**  
**LAND SURVEYING**  
**& ENGINEERING**

12 Cournoyer Road  
P.O. Box 421  
West Tisbury, MA 02575  
P 508-693-3774 F 508-629-0440  
VLSE.net



Mean Lower Low Water Elevation = 0.0  
Mean High Water Elevation = 1.75  
NAVD 1988 = 1.39' per NOAA V-DATUM

Property lines shown are scaled from on-line Assessor records and do not represent on the ground surveys.



Vineyard Haven Harbor

Vineyard Haven Harbor